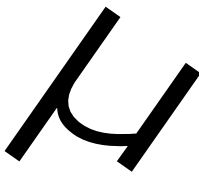







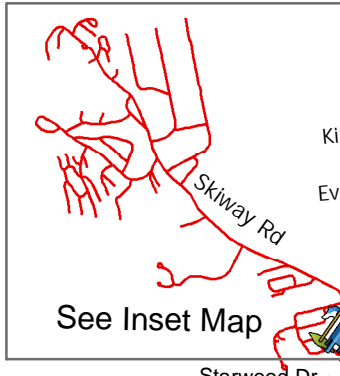
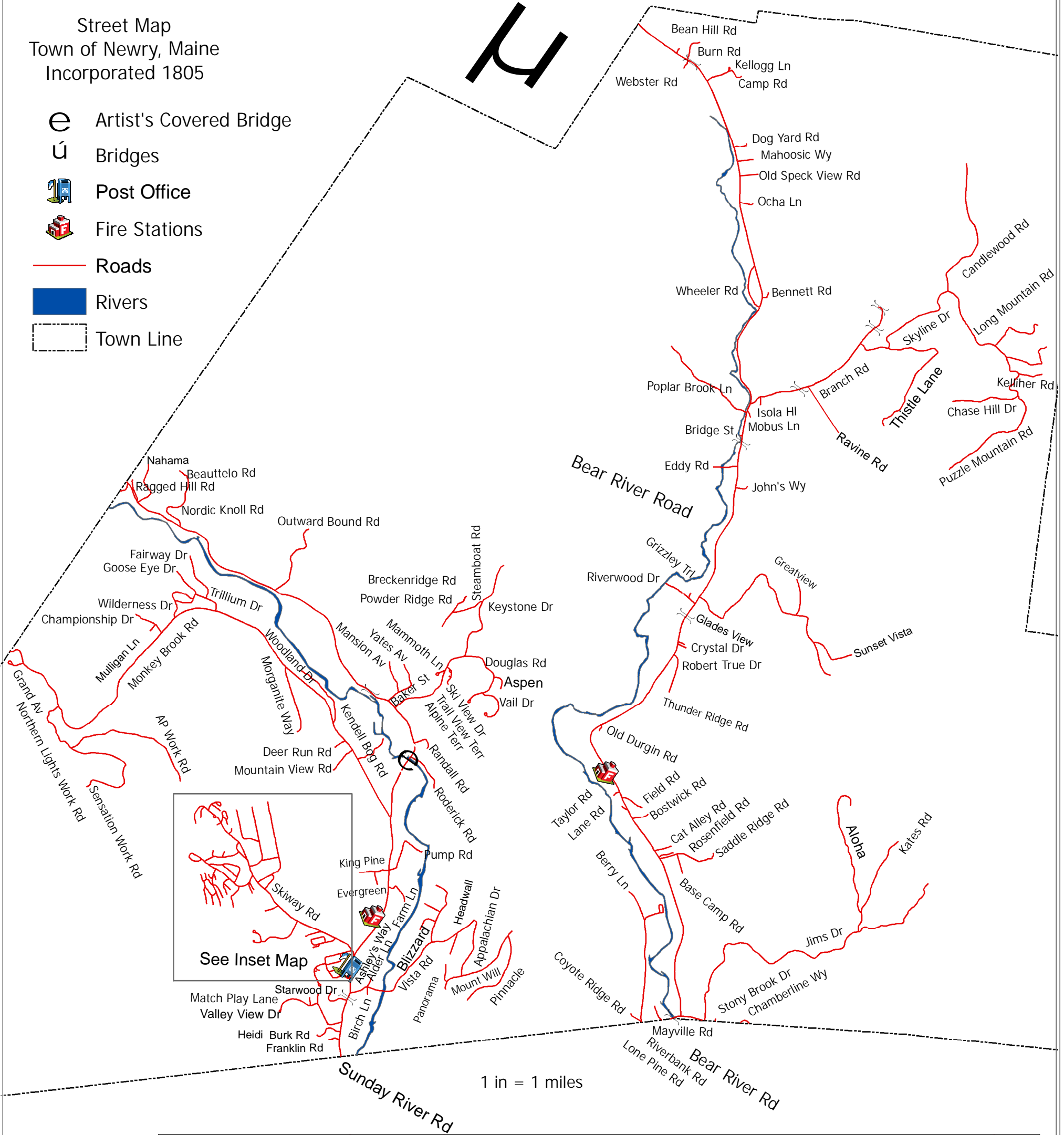


Street Map  
Town of Newry, Maine  
Incorporated 1805



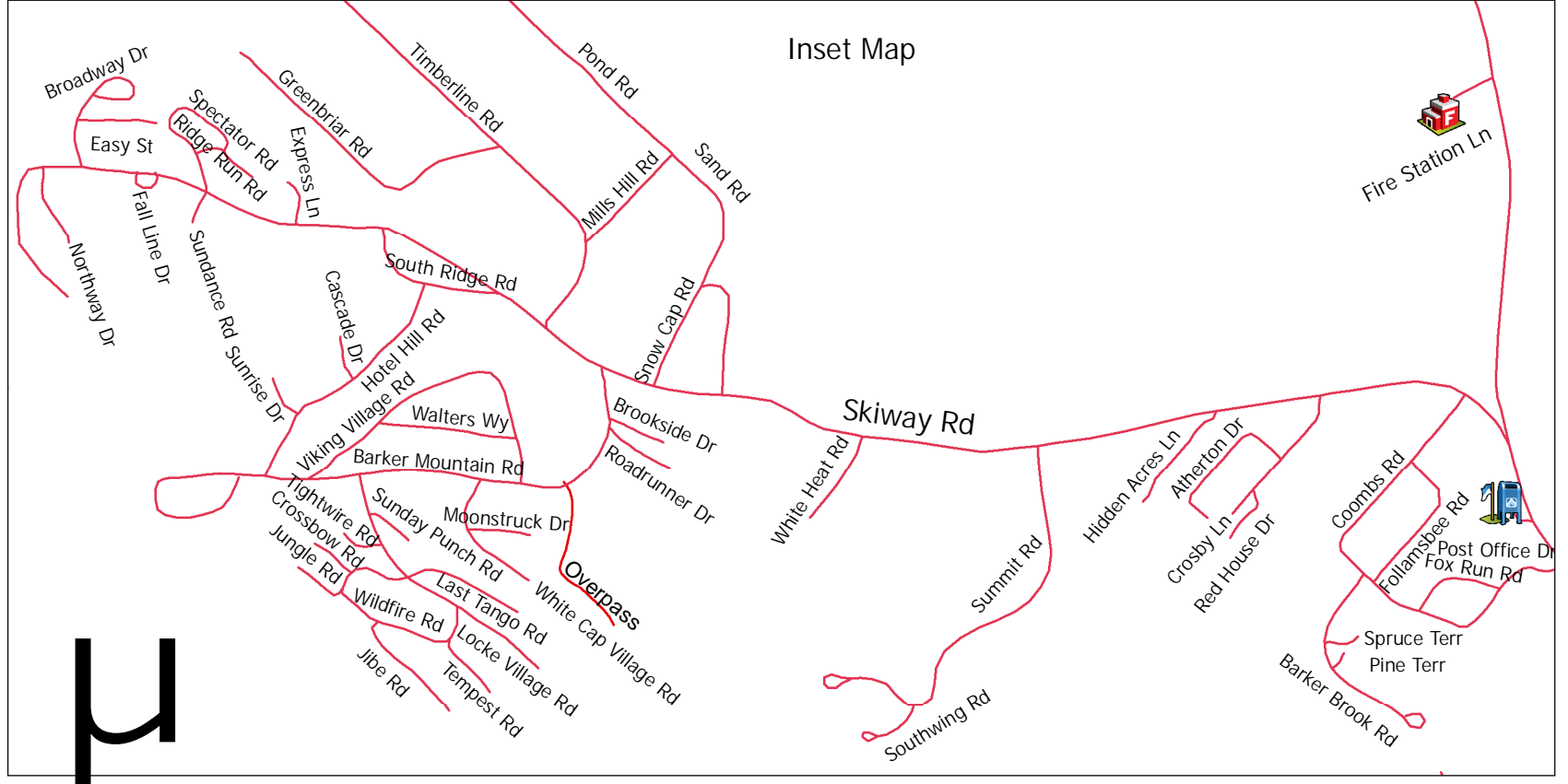
-  Artist's Covered Bridge
-  Bridges
-  Post Office
-  Fire Stations
-  Roads
-  Rivers
-  Town Line



See Inset Map

1 in = 1 miles

Inset Map



1 inch = 1,000 feet

August 30, 2009  
Sarah S Tucker  
GIS Technician  
Bethel, ME  
sstucker@megalink.net  
(207) 824-2590